

Back Trajectories for Boundary Sites November 2003 & March 2004

Benjamin de Foy, 18 June 2004

Back-Trajectories from 4 Boundary Sites (MM5/FLEXTRA)

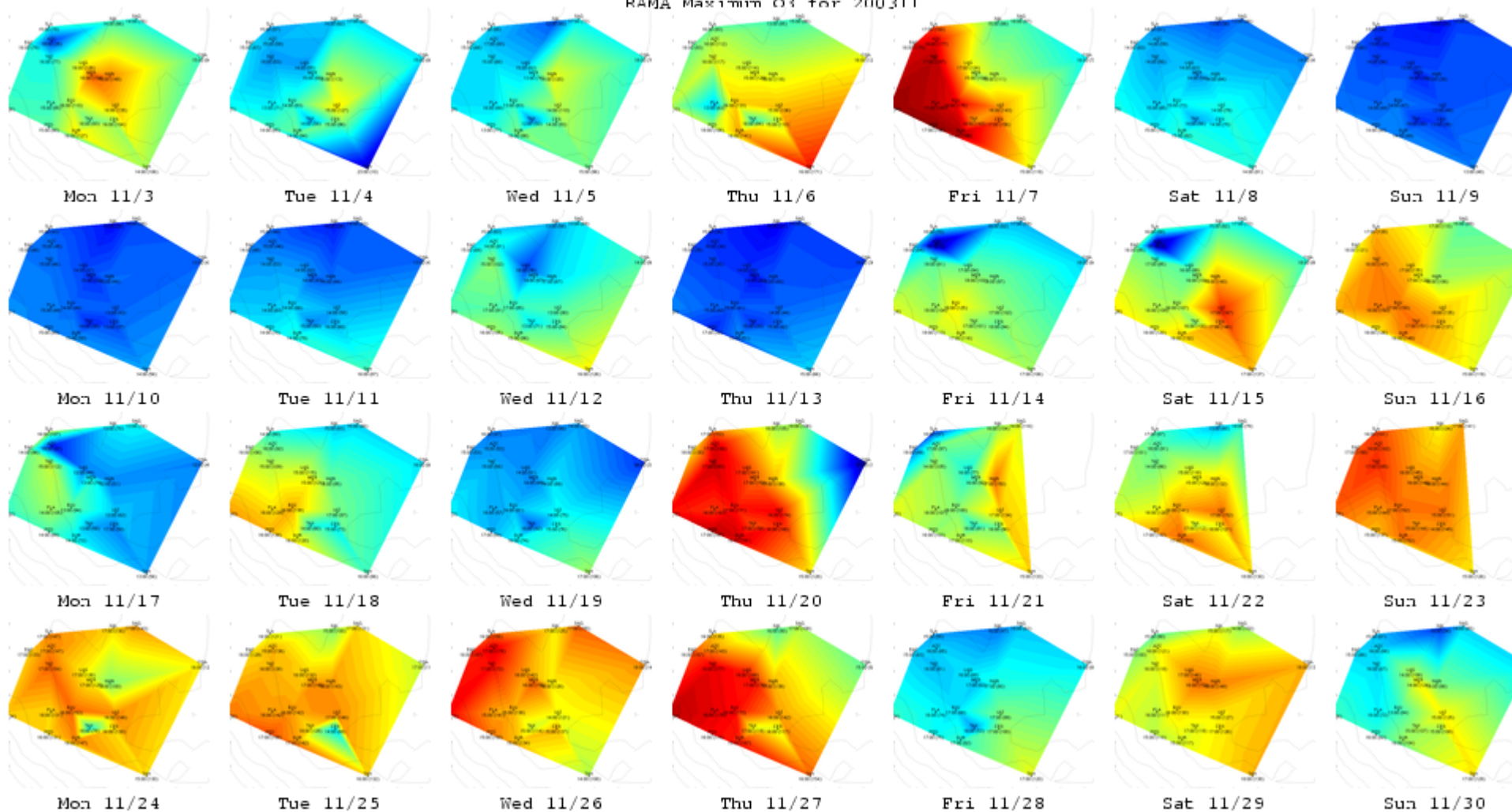
- Avila Camacho (E) (green)
- San Miguel Topilejo (S) (red)
- Ex-convento Desierto de los Leones (W) (blue)
- Cerro Gordo (NE) (yellow)

RAMA Ozone Maps for Corresponding Days

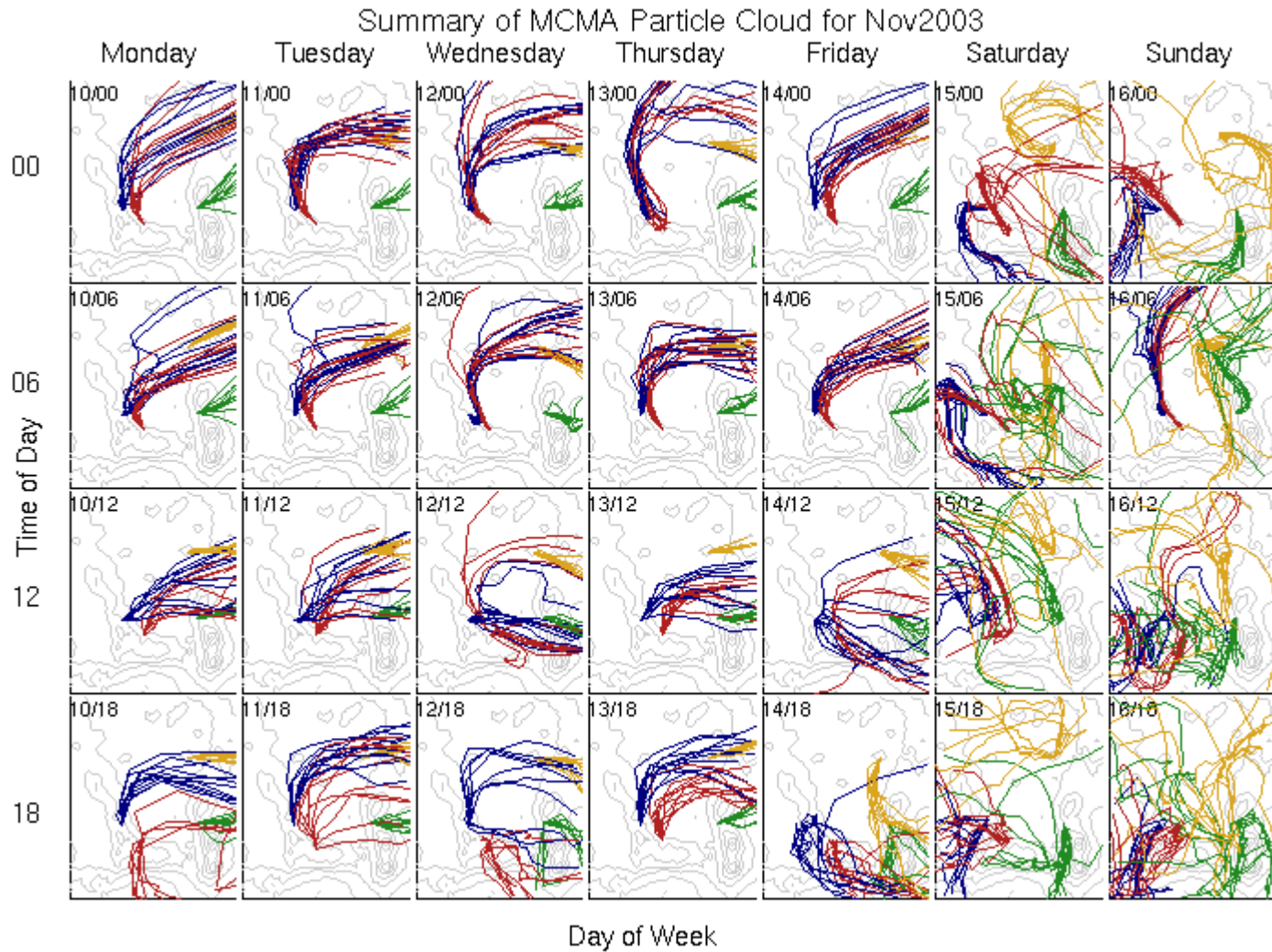
(for QA, compare Ozone Pattern with Trajectories)

Maximum Daily Ozone from RAMA, Nov 2003

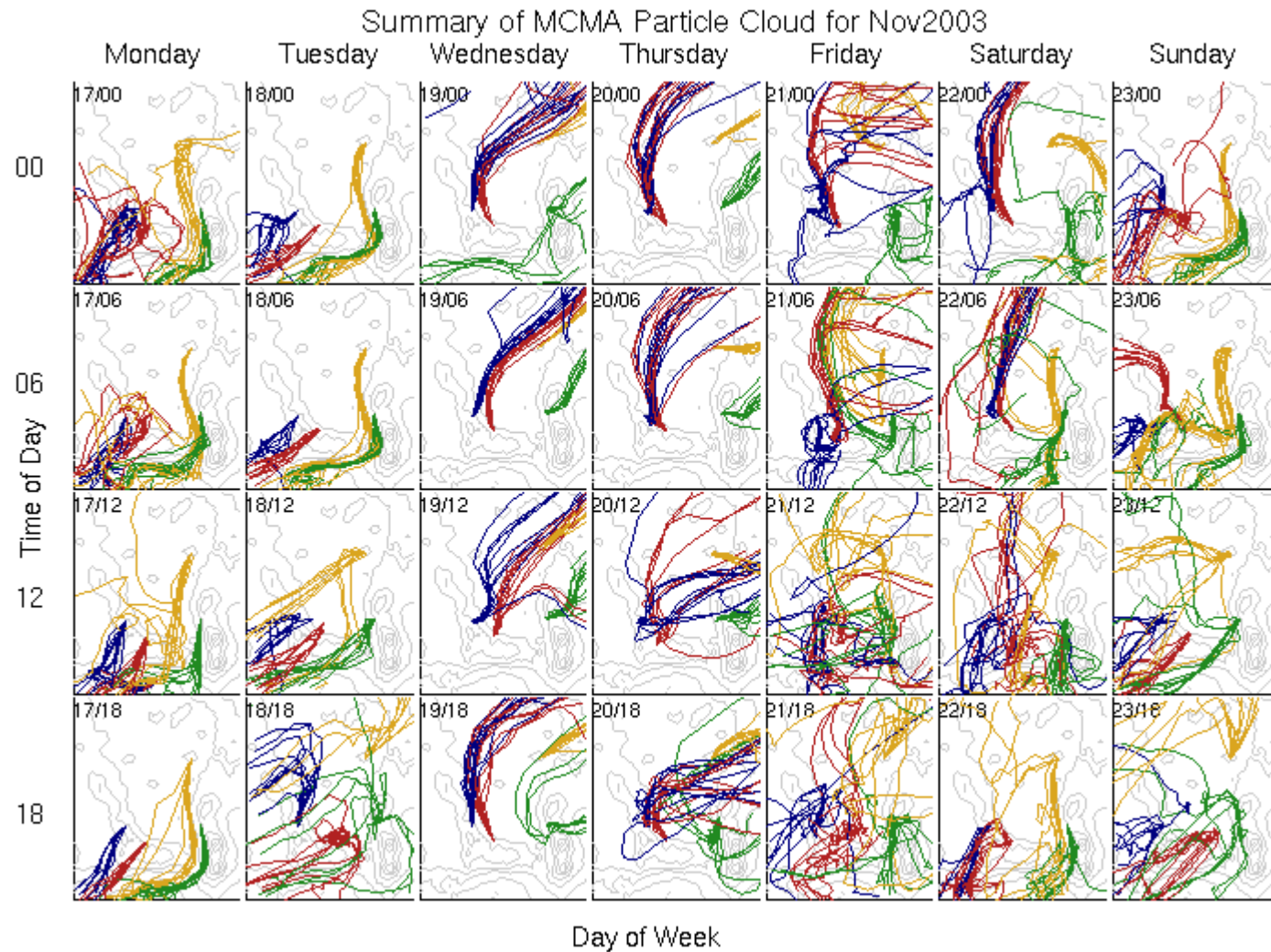
RAMA Maximum O3 for 200311




Back-Trajectory by Site for 10-16 Nov 2003



Back-Trajectory by Site for 17-23 Nov 2003

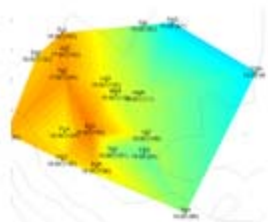


Back-Trajectory by Site for 24-30 Nov 2003




Maximum Daily Ozone from RAMA, Mar 2004


RAMA Maximum O3 for 200403




Mon 3/1




Tue 3/2




Wed 3/3



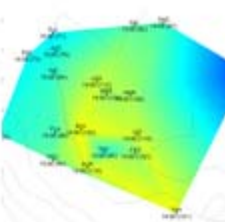
Thu 3/4



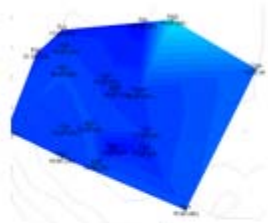
Fri 3/5




Sat 3/6




Sun 3/7




Mon 3/8




Tue 3/9




Wed 3/10



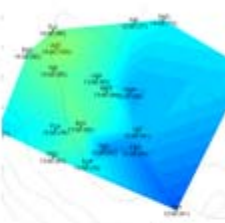
Thu 3/11



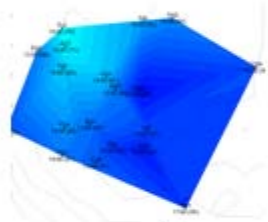
Fri 3/12



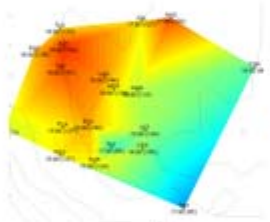
Sat 3/13



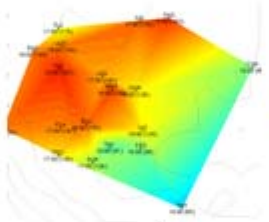
Sun 3/14




Mon 3/15



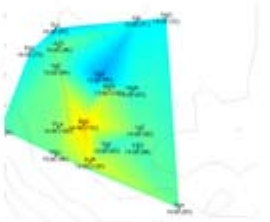
Tue 3/16



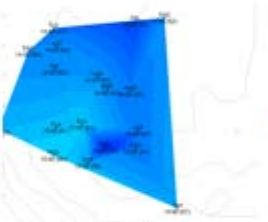
Wed 3/17




Thu 3/18



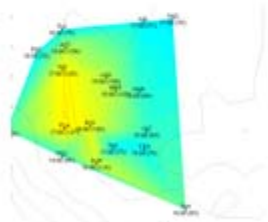
Fri 3/19



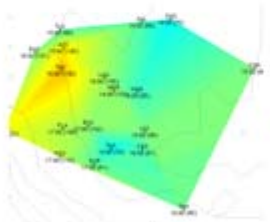
Sat 3/20




Sun 3/21




Mon 3/22




Tue 3/23



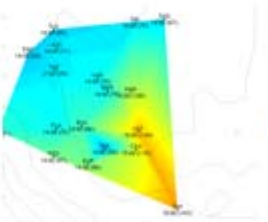
Wed 3/24



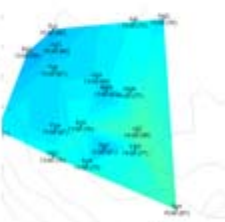
Thu 3/25



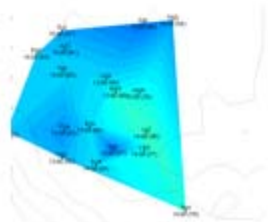
Fri 3/26



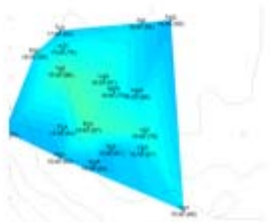
Sat 3/27



Sun 3/28

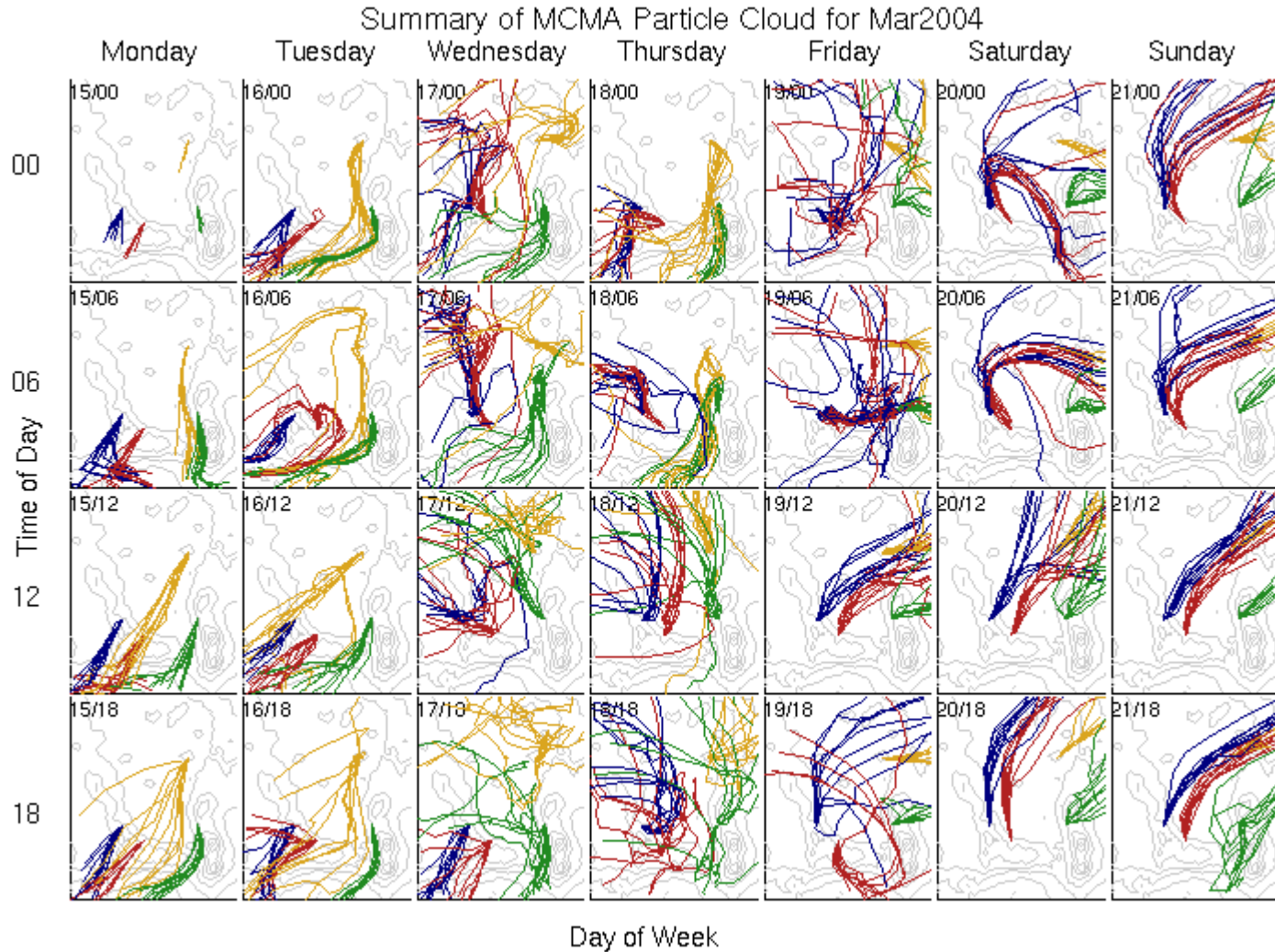


Mon 3/29



Tue 3/30

Back-Trajectory by Site for 15-21 Mar 2004



Back-Trajectory by Site for 22-26 Mar 2004

